











KEY:	
	EXISTING PEDESTRIAN FOOTWAY / REFUGE
	NEW PEDESTRIAN FOOTWAY / REFUGE
	FOOTWAYS TO BE DESIGNATED AS SHARED SURFACE (PEDESTRIANS AND CYCLISTS)
	AREA OF NEW CARRIAGEWAY
	CARRIAGEWAY RESURFACING
	EXISTING CARRIAGEWAY
	RED TACTILE PAVING TO INDICATE CONTROLLED CROSSING
	BUFF TACTILE PAVING TO INDICATE UNCONTROLLED CROSSING OR TO BOUND AREAS MIXED WITH CYCLES
	EXISTING NO WAITING RESTRICTIONS (DOUBLE YELLOW LINES)
	PROPOSED NO WAITING RESTRICTIONS (DOUBLE YELLOW LINES)

Rev.	Description	Date	By

© Crown Copyright and database right [2025].
Ordnance Survey [AC0000817431].



Engineering Consultancy
Transport
Newcastle City Council
Phone: 0191 278 7878
newcastle.gov.uk

PAMELA HOLMES
ASSISTANT DIRECTOR OF TRANSPORT

Project
2024025
BSIP WALLSEND CORRIDOR

Drawing Title

SHIELDS RD WEST
PRELIMINARY DESIGN
SHEET 1 OF 1

Status

FOR INFORMATION

Scale 1:500	Date	NOV 2025
	Drawn	DD
	Checked	GP
	Approved	HH
	Original Size	A1

Drawing No.	Revision
2024025/BSIPWALL/007	-