

BB52

BC51

BC53

BD52

This map is reproduced from Ordnance Survey material with the permission of Ordnance Survey on behalf of the Controller of Her Majesty's Stationery Office © Crown Copyright. Unauthorised reproduction infringes Crown copyright and may lead to prosecution or civil proceedings.
 Newcastle City Council
 Licence No: 100019569 2026

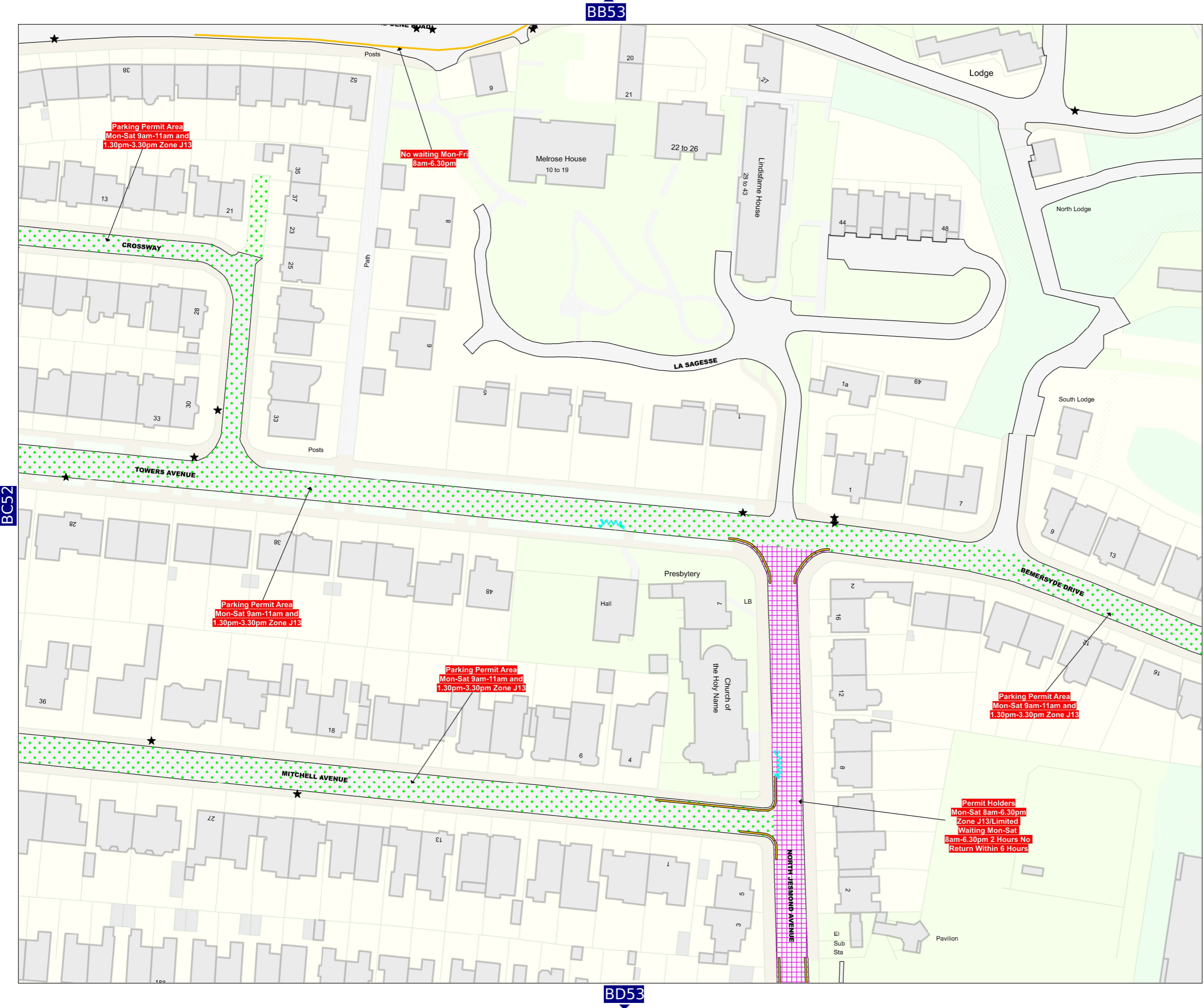


Order Title:



DRAWING TITLE
 Tile Ref: BC52

SCALE	1 : 1000
DATE	10/06/2026
REVISION NO.	1
STATUS	PROPOSED



Parking Permit Area
 Mon-Sat 9am-11am and
 1.30pm-3.30pm Zone J13

No waiting Mon-Fri
 8am-6.30pm

Parking Permit Area
 Mon-Sat 9am-11am and
 1.30pm-3.30pm Zone J13

Parking Permit Area
 Mon-Sat 9am-11am and
 1.30pm-3.30pm Zone J13

Parking Permit Area
 Mon-Sat 9am-11am and
 1.30pm-3.30pm Zone J13

Permit Holders
 Mon-Sat 8am-6.30pm
 Zone J13/Limited
 Waiting Mon-Sat
 8am-6.30pm 2 Hours No
 Return Within 6 Hours

This map is reproduced from Ordnance Survey material with the permission of Ordnance Survey on behalf of the Controller of Her Majesty's Stationery Office © Crown Copyright. Unauthorised reproduction infringes Crown copyright and may lead to prosecution or civil proceedings.
 Newcastle City Council
 Licence No: 100019569 2026



Order Title:



DRAWING TITLE

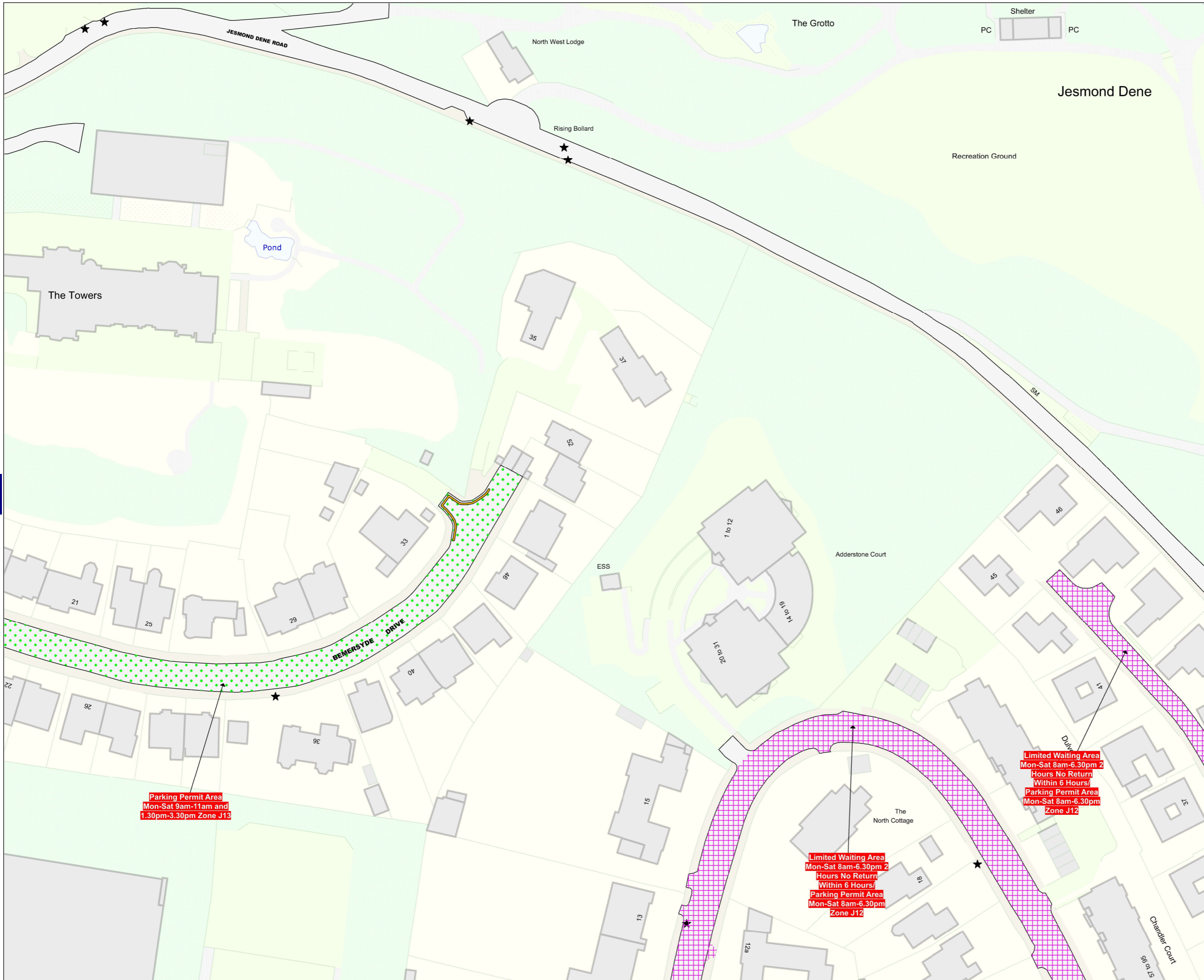
Tile Ref: BC53

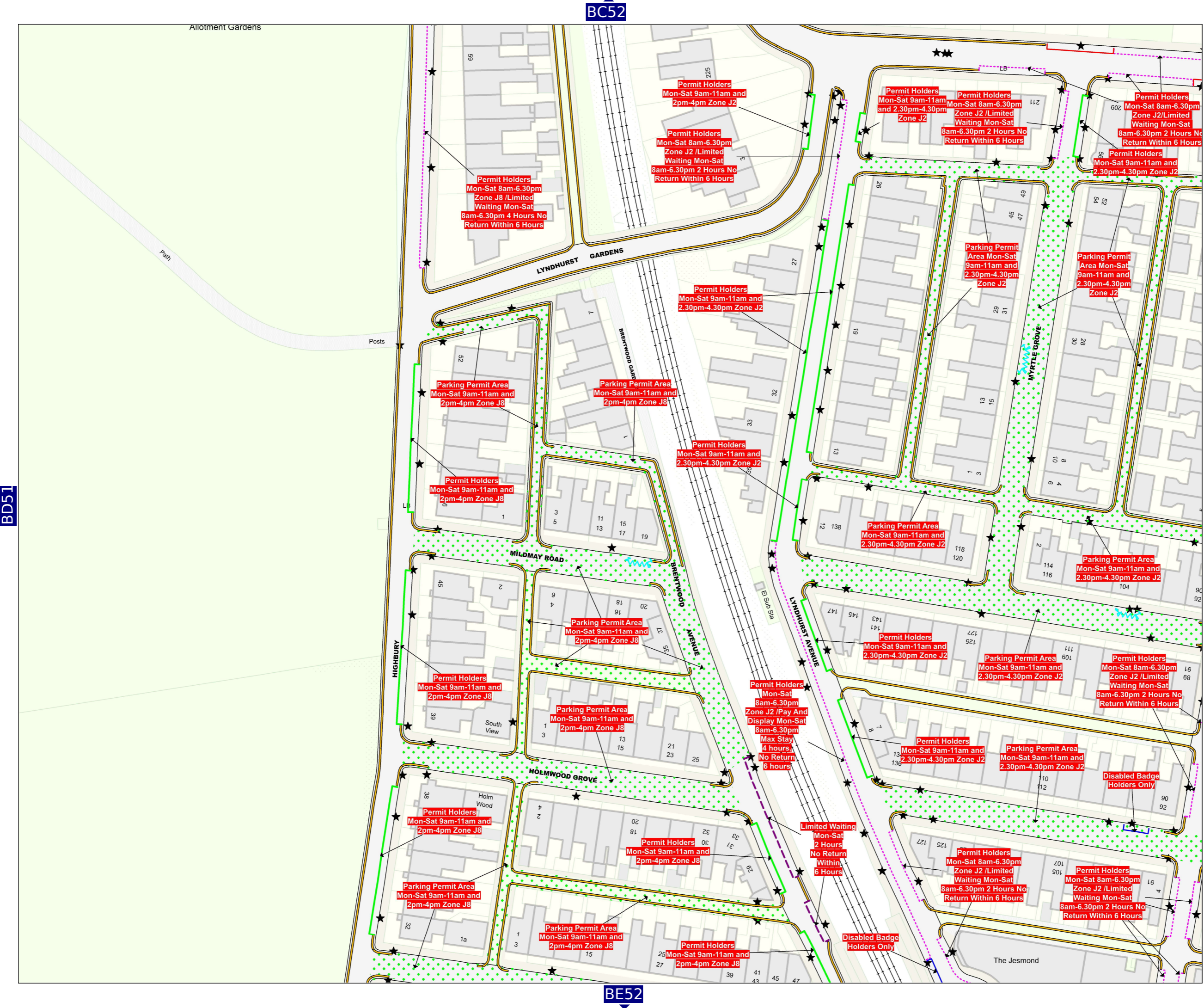
SCALE 1 : 1000

DATE 10/06/2026

REVISION NO. 1

STATUS PROPOSED





This map is reproduced from Ordnance Survey material with the permission of Ordnance Survey on behalf of the Controller of Her Majesty's Stationery Office © Crown Copyright. Unauthorised reproduction infringes Crown copyright and may lead to prosecution or civil proceedings.
 Newcastle City Council
 Licence No: 100019569 2026

Order Title:

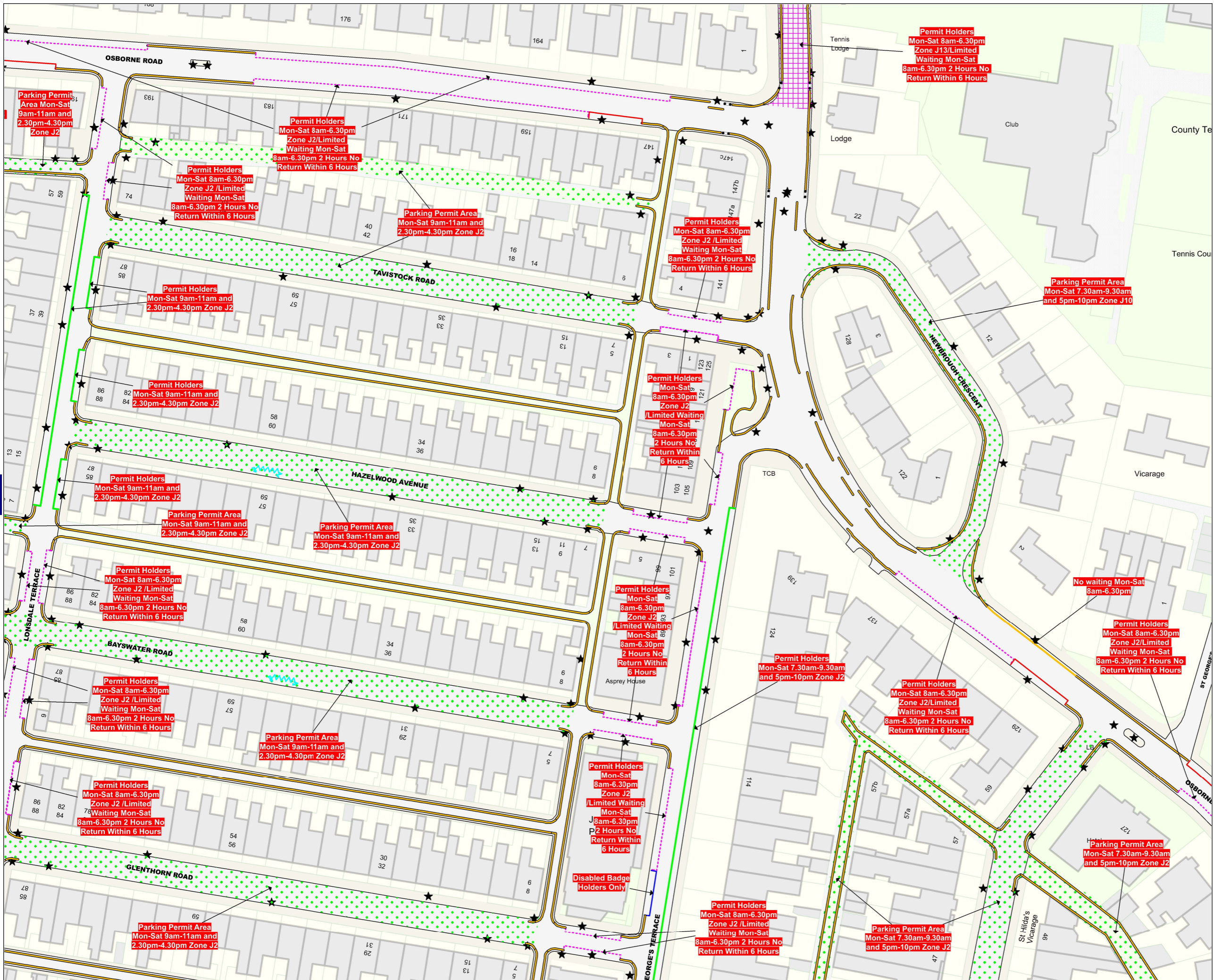


DRAWING TITLE


Tile Ref: BD52

SCALE	1 : 1000
DATE	10/06/2026
REVISION NO.	1
STATUS	PROPOSED

BC53



BE53



This map is reproduced from Ordnance Survey material with the permission of Ordnance Survey on behalf of the Controller of Her Majesty's Stationery Office © Crown Copyright. Unauthorised reproduction infringes Crown copyright and may lead to prosecution or civil proceedings.
 Newcastle City Council
 Licence No: 100019569 2026



Order Title:



DRAWING TITLE	
Tile Ref: BD53	
SCALE	1 : 1000
DATE	10/06/2026
REVISION NO.	1
STATUS	PROPOSED

BD52

BD54



BC54

BD53

BD55

BE54

This map is reproduced from Ordnance Survey material with the permission of Ordnance Survey on behalf of the Controller of Her Majesty's Stationery Office © Crown Copyright. Unauthorised reproduction infringes Crown copyright and may lead to prosecution or civil proceedings.
 Newcastle City Council
 Licence No: 100019569 2026



Order Title:



DRAWING TITLE
 Tile Ref: BD54

SCALE	1 : 1000
DATE	10/06/2026
REVISION NO.	1
STATUS	PROPOSED